

COMUNE DI CHEREMULE

PROVINCIA DI SASSARI







Zonizzazione Acustica del Territorio Comunale (L. 447 / 95)

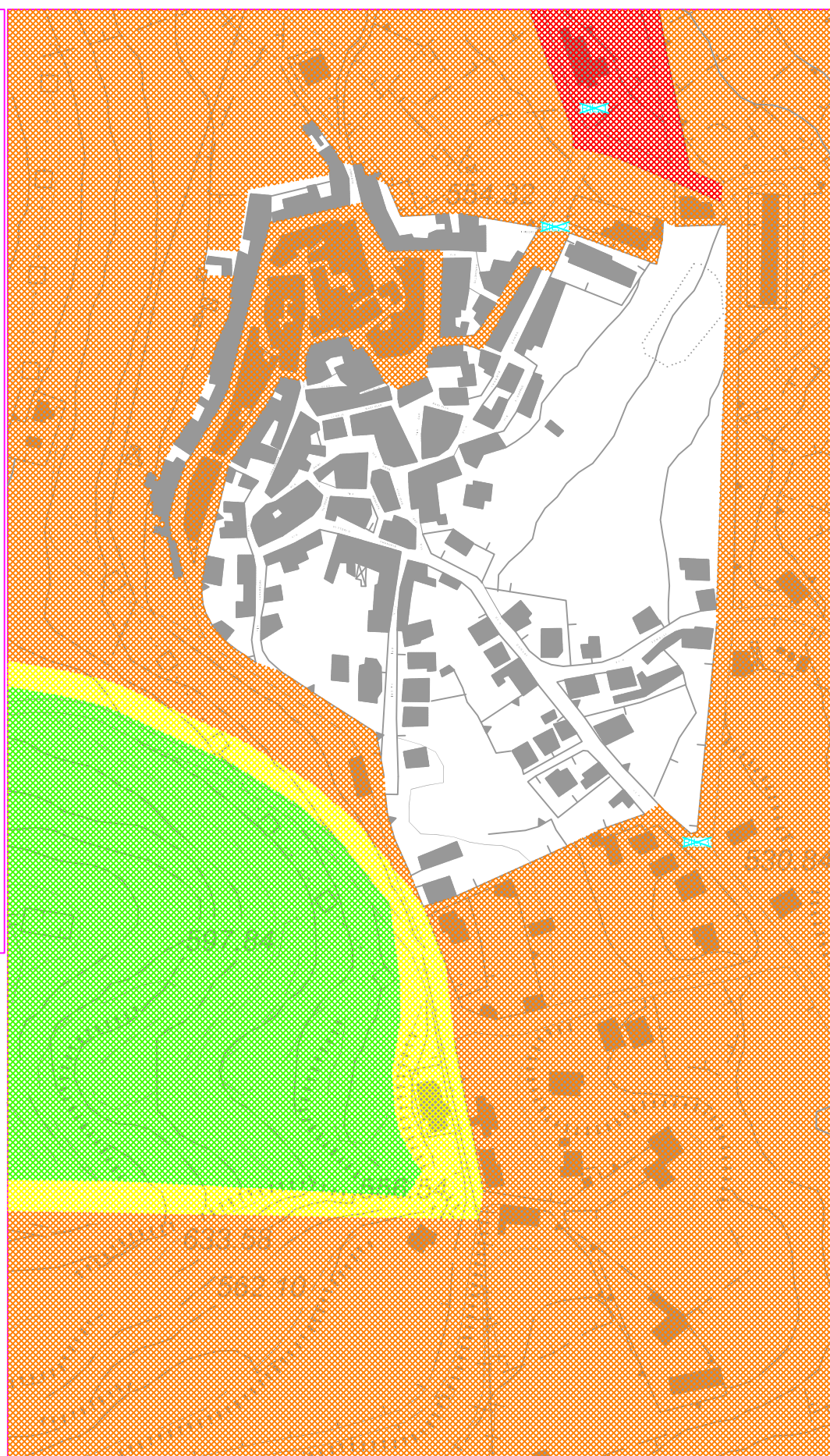
ELABORAZIONE DEFINITIVA

| | | |
|---|--|---|
| COMMITTENTE <i>COMUNE DI CHEREMULE</i> | TECNICI <i>DOTT. ING. ANGELA NIVOLA</i> <i>DOTT. ING. SALVATORE PRESSURA</i> | |
| TAVOLA 2 | SCALA 1:2000 | DATA <i>FEBBRAIO 2006</i> AGGIORNAMENTI |

LEGENDA

(Classi omogenee e Valori Limite di Immissione)

| | | |
|------------|---|----------------------------------|
| CLASSE I |  | L.D.: 50 dB(A) L.N.: 40 dB(A) |
| CLASSE II |  | L.D.: 55 dB(A) L.N.: 45 dB(A) |
| CLASSE III |  | L.D.: 60 dB(A) L.N.: 50 dB(A) |
| CLASSE IV |  | L.D.: 65 dB(A) L.N.: 55 dB(A) |
| CLASSE V |  | L.D.: 70 dB(A) L.N.: 60 dB(A) |
| CLASSE VI |  | L.D.: 70 dB(A) L.N.: 70 dB(A) |



Individuazione dei punti di rilevazione fonometrica

Ril. 1 : Strada Provinciale-Corso Umberto
Ril. 2 : Via Grazia Deledda
Ril. 3 : Via B. Cugusi ang. via A. Moro

